



## Region II Championship Information - As of 11/19/2022

Directions to SUNY Polytechnic Institute  
Utica, NY – NYS Thruway Exit 31

Questions? Contact us in advance! [CNYDrones@gmail.com](mailto:CNYDrones@gmail.com) or call 315-292-2002

The following are 2 ways to get to the SUNY Polytechnic Institute Campus from Thruway Exit 31. Please review all information. They show varying degrees of detail. Compare them with your preferred app. There is a good chance they will differ.

Photo 1 below shows a view after exiting the (former) toll booth. The address, 344 N. Genesee Street, is approximately at the end of the ramp shown in Photo 1 & Photo 2. Depending on the app used, there are at several ways to get to campus. Either of the following use major roads vs. local routes. Both lead to the main parking area – LOT C, closest to the Student Center. Closer parking is available in Lot P and S. We anticipate Lot P to fill very early. To reach Load-In/Load Out or Team Drop-Off - use the Campus Map provided and follow Technology Drive to Wildcat Field House.

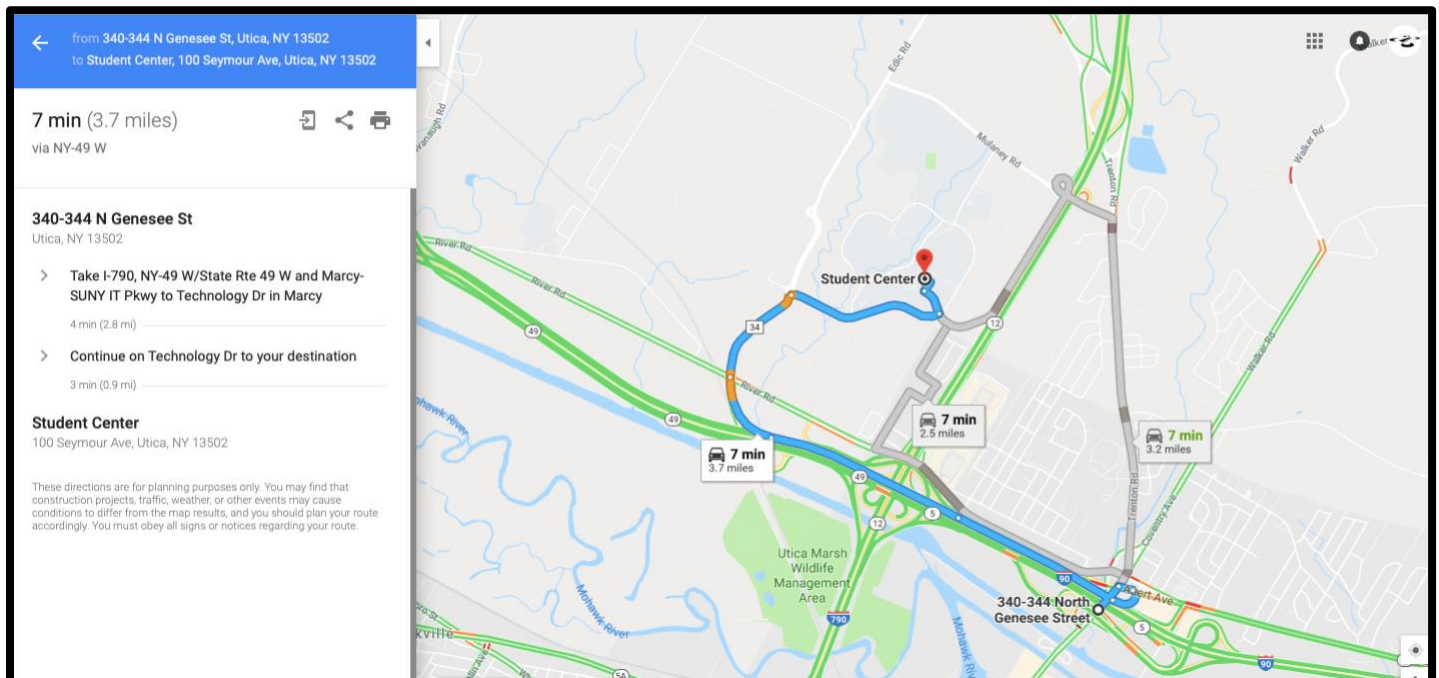
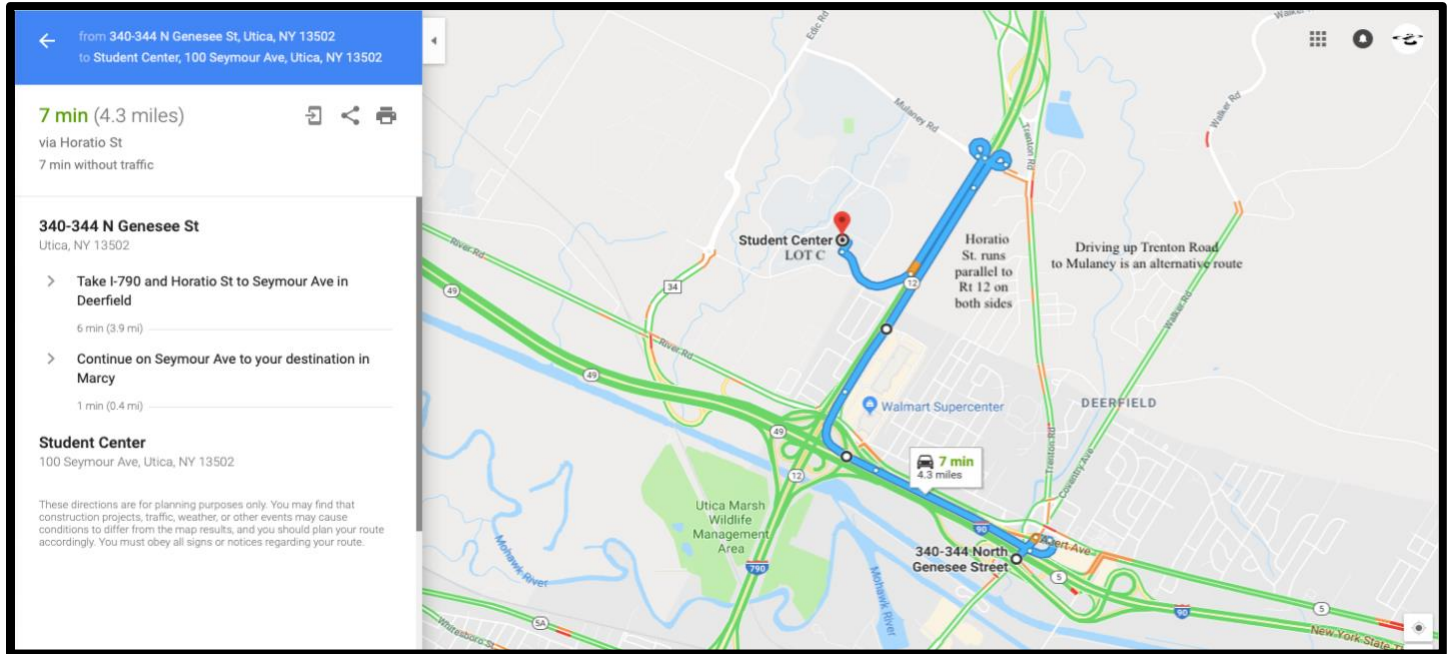
Above - Photo 1 - facing from Exit 31 former Toll Booth to N. Genesee Street. Follow exit sign on right "Genesee Street NORTH, Rome, Watertown". DO NOT GO TO Downtown Utica/Genesee Street SOUTH.



Below - Photo 2 - exit to Genesee St NORTH - Rome, Watertown. Stay in right lane - follow to Route 790.

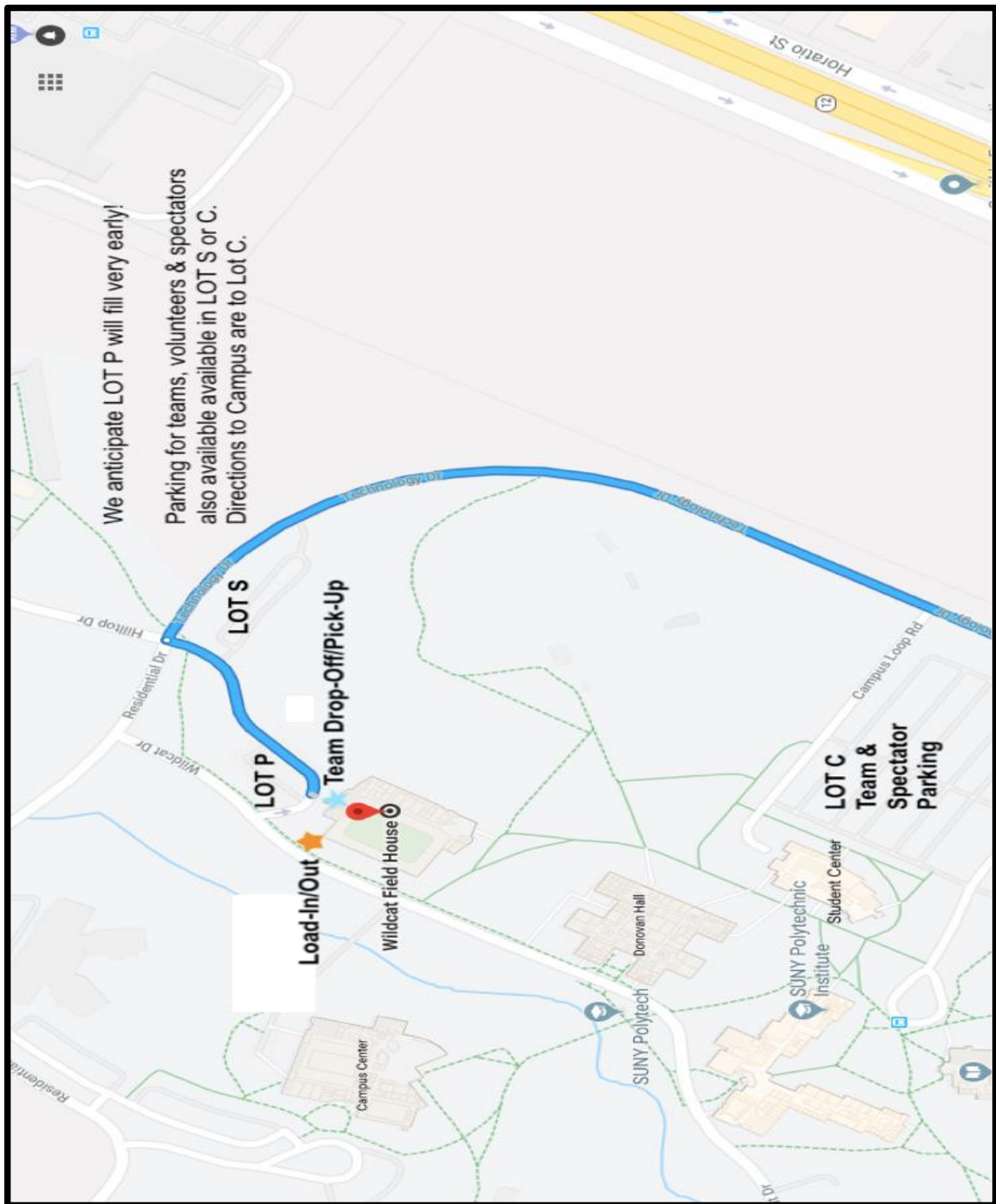


Below are 2 different ways to the SUNY Campus LOT C from NYS Thruway Exit 31 to Rt. 790  
Both use major roads vs. local routes. Apps will differ.



## Directions to Wildcat Field House & Parking Lots





## Parking:

GPS lists SUNY Campus as 100 Seymour Rd, Utica NY 13502. DO NOT GO TO 100 SEYMOUR RD! Once on Campus, take Technology Drive to Wildcat Field House. **Wildcat Field House Event Parking - LOTS P, S & C.** Lot P is reserved for Handicap/Disabled Parking, exhibitors & special guests.

# SUNY Polytechnic Institute Campus Map

